

PLATES



KOYO SHOBO
KYOTO, MCMXCV


PLATES





General view of the site.

Upper: View from the northwest.


Lower: View from the north.



Barque model.



Crew.



Amulets and beads.




Glass vessels and accessories.



Coptic textiles.




Upper : General view of the site from the top of the south crag.
Lower : General view of the Western Temple Area from same.



Upper : General view of the Western and Central Temple Areas as taken from a kite.
Lower : General view of the Western Temple Area (ditto).



Upper: South extremity of the main site viewed from the west.
Lower: Southern crag adjoining the main site viewed from the north.




Upper : Inscription for Ptolemy V to Isis Mochias.

Lower : Rock-cut relief of Ramses III, Amenre and Sobek.





Upper: Rock-cut tombs in the southeast foot of the crag.


Lower: Rock-cut relief of Roman military officers on the south side of the crag.





Upper: North Chapel outside the main site.
Lower: Entrance to Chapel F.



Upper: Front view of the Western Temple Area from the north.
Lower: Rock-cut chapels on the northwest side of the crag.




Upper: Piers bearing the cartouches of Nero at the entrance to the Hypostyle Hall attending Chapel A.
Lower: Front of Chapel A viewed from the north.




Upper: Chapel A and its shaft.

Lower left: Hathor capital unearthed in the Chapel A shaft.


right: Inner part of the Chapel A shaft.



Upper: Front area of Chapel B from the west.
Lower: Same from the north.




Upper : Front view of Chapel B, where hieratic and demotic graffiti are found on the right wall of the entrance.
 Lower left : Entrance to Chapel B.
 right : Rock-cut Hathor capital in Chapel B.




Upper: Chapel B and its shaft.

Lower left: Chapel B shaft.

right: Entrance to the south chamber at the bottom of the shaft.




Upper : South chamber entrance viewed from the interior.
Lower : Barque model as found in the south chamber.



Upper : Sailors and equipment on the barque as found.

Lower : Funerary objects (Clockwise from upper left : barque oarsmen, mummy and bier, bronze mirror, wooden coffin).



Upper : Fragment of hull as found.
Lower : Bier.



Upper left : Blade of adze as found on the floor of Coffin I ; right : Scarab and human bone (phalanges).

Middle left : Alabaster jar for eye-paint ; right : Stick.

Lower left : Implement used in smoothing papyrus paper ; right : Columnar object.



Wooden coffins on the floor as found.



Upper : Rock-cut Chapels, C, D & E respectively as viewed from the northeast.
Lower : Same area as viewed from the southwest.




Upper: South Court and Sacred Road from the south.
Lower: South Court from the west.



Upper: Stone circle in the South Court from the south.
Lower: Room 1 in the east area of the South Court from the south.



Upper: Room 2 in the east area of the South Court as viewed from the south.
Lower: Room 3 in the east area of the South Court from the east.



Upper: Eastern area adjoining Chapel A as viewed from the west.
Lower: Three furnaces as unearthed in this area.




Upper left: South outer wall (W2) and Structure 2 as viewed from the west.
right: South half of the eastern area adjoining Chapel A from the east.
Lower: General view of Structure 2 from the south.



Upper: Tomb as found in the eastern area adjoining Chapel A.
Lower left: Coffin as viewed from the north.
right: Tomb after removing the coffin.





Upper : Room 4, as seen from the east, in the eastern area around the South Court.
Lower : Room 5 from the southeast in the same area.



Upper: General view of the eastern area around the South Court.


Lower: Southeast corner of the Western Temple Area and the eastern area adjoining Chapel A (kite photograph).



Upper : Lower layers at the southeast corner of the Western Temple Area.
Lower : Water pot and circular structure as found.



Upper: Middle Court East of the Western Temple Area as seen from the north.
Lower: Middle Court West from the north.




Upper: Western area around the South Court as viewed from the south.
Lower: Colonnade of the Middle Court West from the east.



Upper: North colonnade of the South Court as viewed from the west.
Lower: Northeastern area around the South Court from the east.



Upper: Gutter on Structure I of the South Court from the south.
Lower: East area of the South Court from the north.



Upper: Northeastern area around the South Court as seen from the south.
Lower left: South extremity of the Middle Court East as found.
right: South colonnade of the Middle Court East from the west.




Upper: General view of the Middle Court East from the east.

Lower: East colonnade and the courtyard of the Middle Court East from the north.



Upper: Constructions found under the Middle Court East pavement as seen from the west.
Lower: Furnace and two stone basins as found in the same area.



Upper : Building 4 in the Middle Court East from the west.
Lower : Rooms 1 and 2 of Building 4 from the west.



Upper : Relics as found in Room 2 of Building 4 as seen from the west.
Lower left : Amphora and the basketry as found in Room 4 of Building 4 from the north.
right : Stairway with stone steps of Building 4 from the west.




Upper: Building 6 and the west pier of the Middle Gate from the east.
Lower: Remaining colonnade of the Middle Court West as seen behind the pier.



Upper: North colonnade of the Middle Court East and Coptic Building 8 from the west.
Lower: Same from the east.




Upper: Room 1 in Building 9 with Room 6 in Building 8 on the right as seen from the west.
Lower: Room 3 in Building 9 from the west.



Upper : Room 5 in Building 8.


Lower : Room 4 in Building 9.



Upper: General view of Buildings 9~11 (kite photograph).

Lower left: East stairway of Room 4 in Building 8 from the west.

right: West end of Room 6 of Building 9.



Upper: Rooms 6 and 7 in Building 9 from the south.

Lower: Wooden "door" as found against the east wall of Room 6 in Building 9.



Upper : Building 3 from the east.


Lower : Two Hathor capitals as found in Room 4 of Building 10 as seen from the north.



Upper: Room 2 in Building 10 and an olive oil press as found.
Lower: General view of Building 11 from the west.



Upper : North Gate area from the northwest.
Lower : Buildings 9 and 10 from the west.



Upper : General view of the adjoining area outside the North Gate as seen from the east.

Lower left : Room 6 in Building 11 from the east.

right : Lower layers outside the North Gate as seen from the east.




Upper: Interior of Building 1 from the west.

Lower: Interior of Room 2 in Building 2 from the north.



Upper : Serapeum and its Sacred Road from the north.
Lower : West side of Serapeum.



Upper: Lower layers in front of Serapeum as viewed from the east.
Lower: Pottery in this area as found.




Upper: Area immediately south of Serapeum.


Lower: Foundation of an ashlar structure in this area as seen from the southwest.



Upper: Distant view of the city wall from the southeast.
Lower: Gate found in the south trench from the south.




Upper : Exposed part of the city wall.
Lower left : City wall detected in the southeast trench as seen from the west.
right : Same from the east.



Upper : Distant view of the "Pool" Area, an ashlar building and a tile-floored chamber.
Lower : General view of the "Pool" Area from the northwest.



Upper : "Pool" from the north.
Lower : Same from the east.



Upper: General view of an ashlar building ruin beyond the North Gate as seen from the north.
Lower: Southeast part of the building.



Upper : General view of a tile-floored chamber from the east.

Lower left: Detail of the tile floor.

right: East dividing wall of the chamber.



Upper: East Trench from the north.


Lower: Large jar capped with a bowl as found in the lowest part of the trench.




Upper: Rock-cut stairway at the northwest periphery.
Lower: Bridge pier(?) at the north end of Akoris.




Upper : Central road of the city as seen from the south.
Lower : Same from the north.







Upper: Coptic buildings remaining in the north area of the site as seen from the west.
Lower: Entrance of the Coptic church in this area.



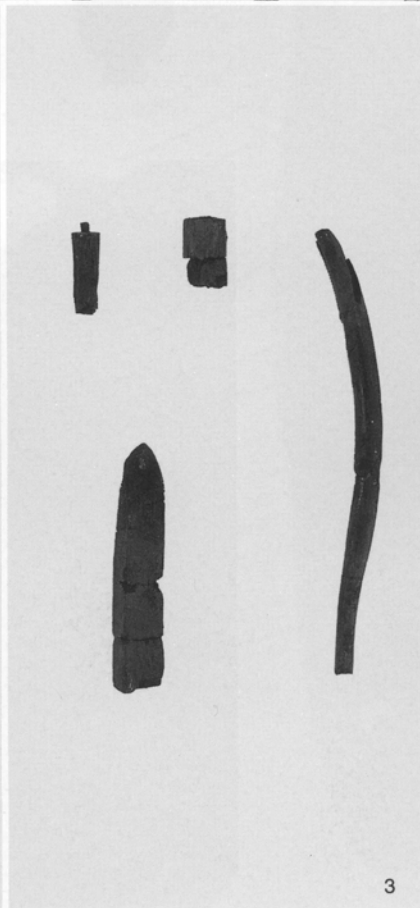

Upper : Coptic building remaining in the north area of the site as seen from the northwest.
Lower : North Trench.






Barque model.



Hull and equipment.




Equipment.



Equipment.



Canopy, bier, owner and mummy.




Wooden objects.



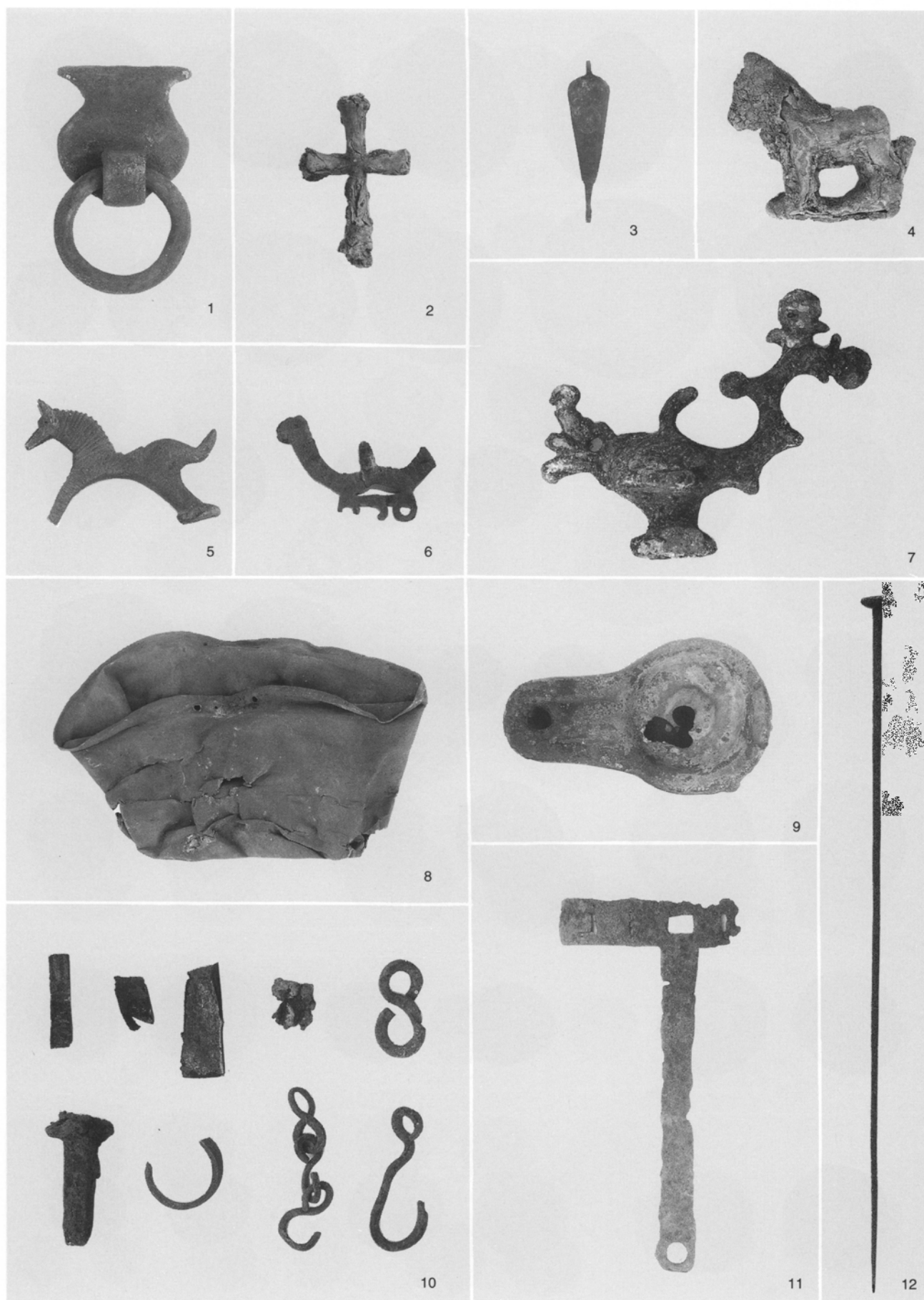
Wooden objects.




Wooden objects.



Metal objects (Nos. 1~18, 20~22: copper or bronze. No. 19: Silver).

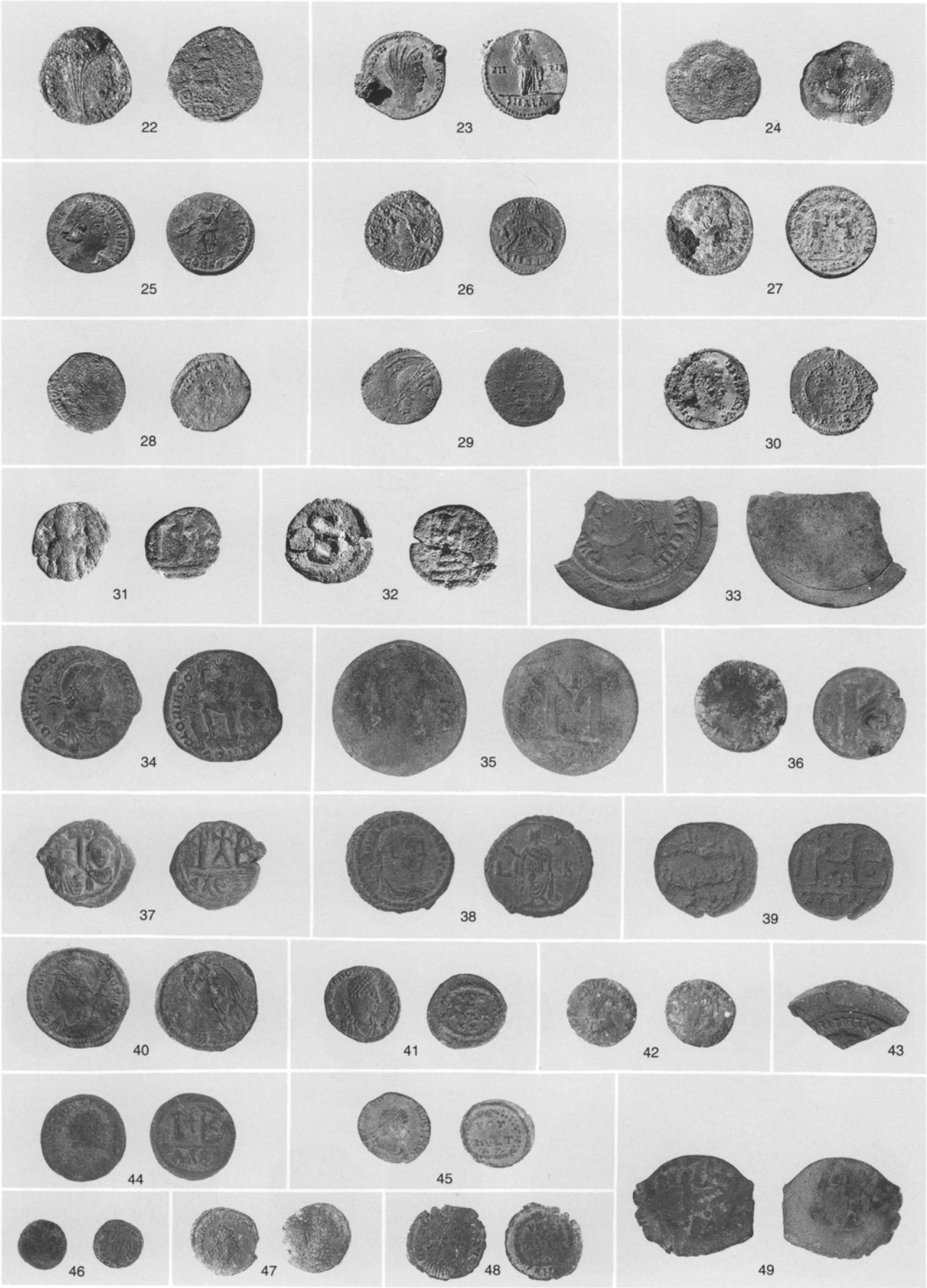


Metal objects (Nos. 1~9: copper. No. 10: bronze and iron. Nos. 11, 12: iron).



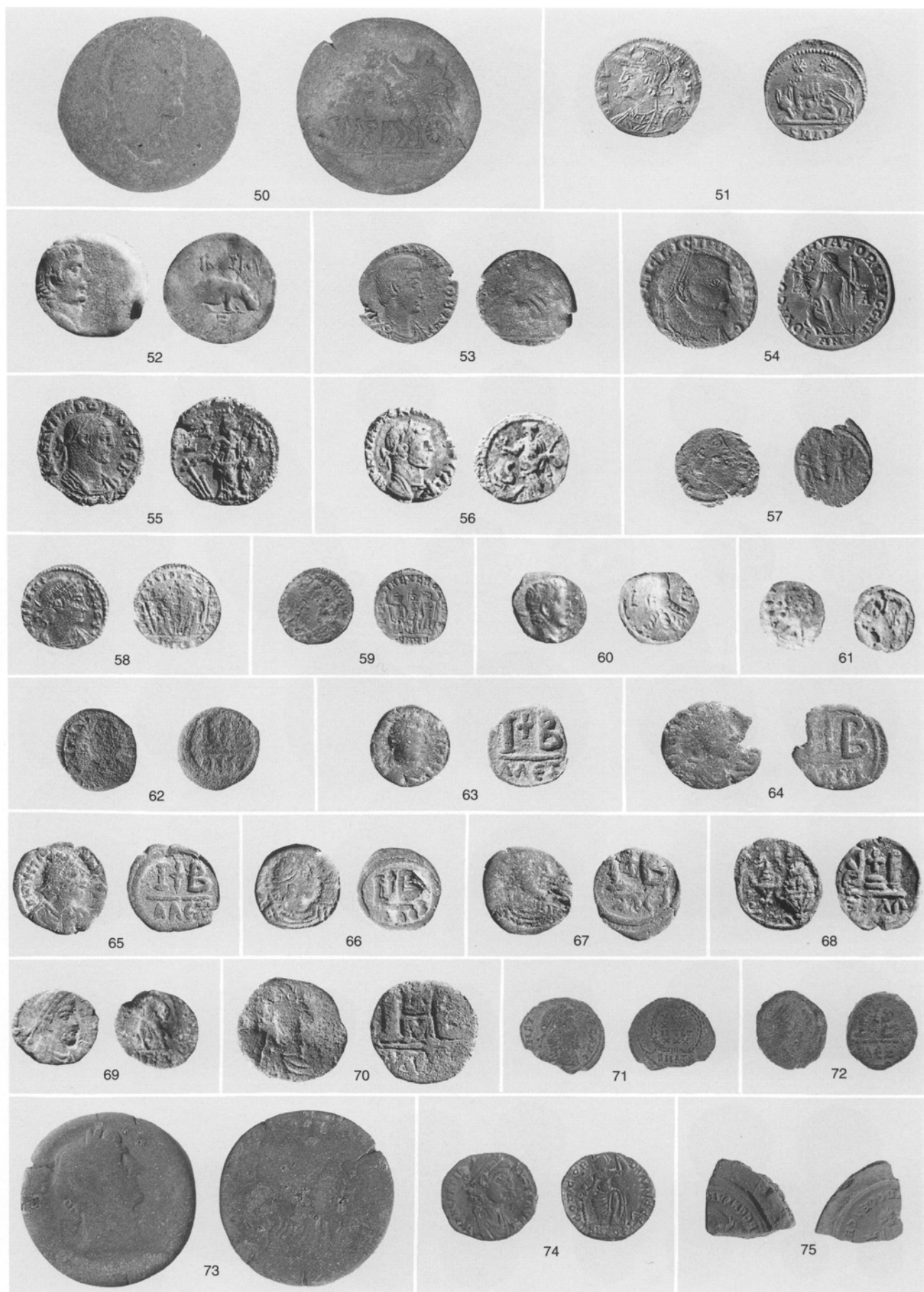
Coins (bronze).

(actual size)




Coins and moulds (No. 49 : silver. Others : bronze. Nos. 33, 43 : earthen moulds)

(actual size)



Coins (bronze) and mould (No. 75)

(actual size)




Lithic objects.



Lithic objects.




Plaster and lithic objects (Nos. 1~7 : plaster. Nos. 8~14 : lithic).





Pre-Pharaonic stone implements.

(actual size)




Pottery.






Pottery.





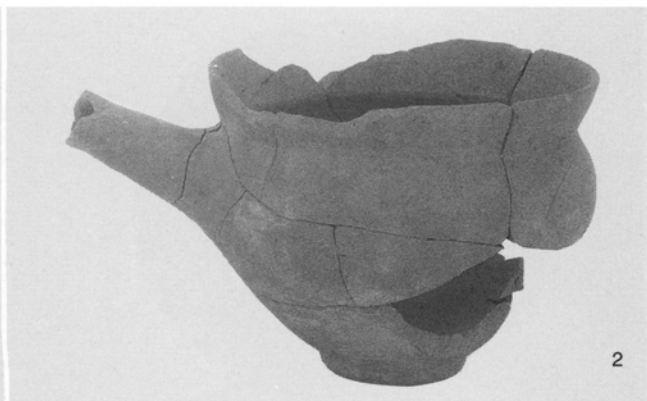
Pottery.




Pottery.





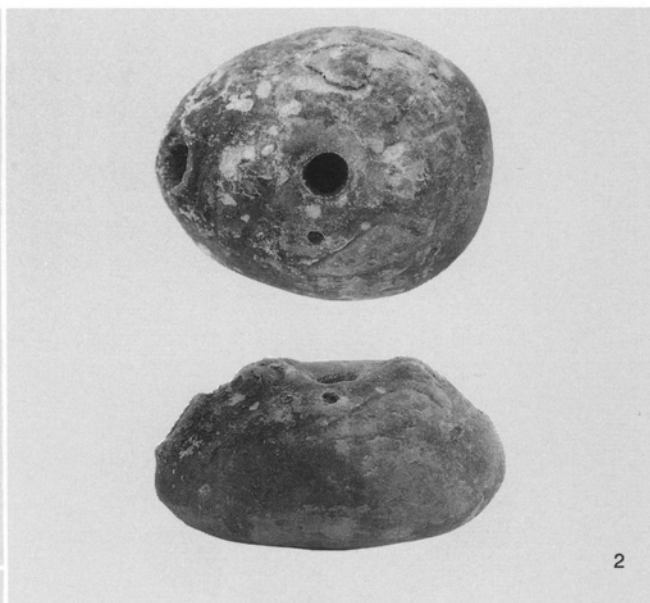

Pottery.



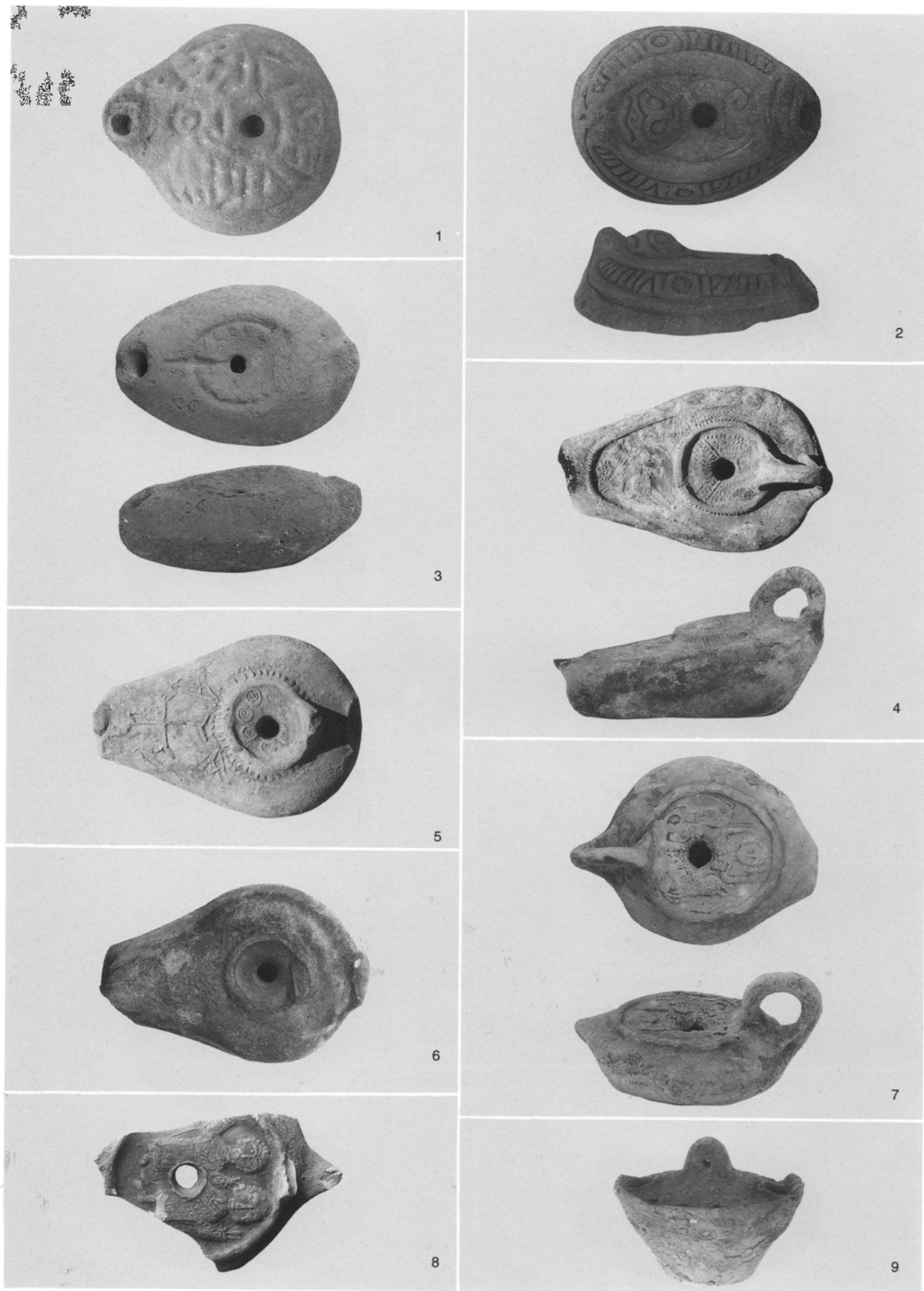
Pottery.



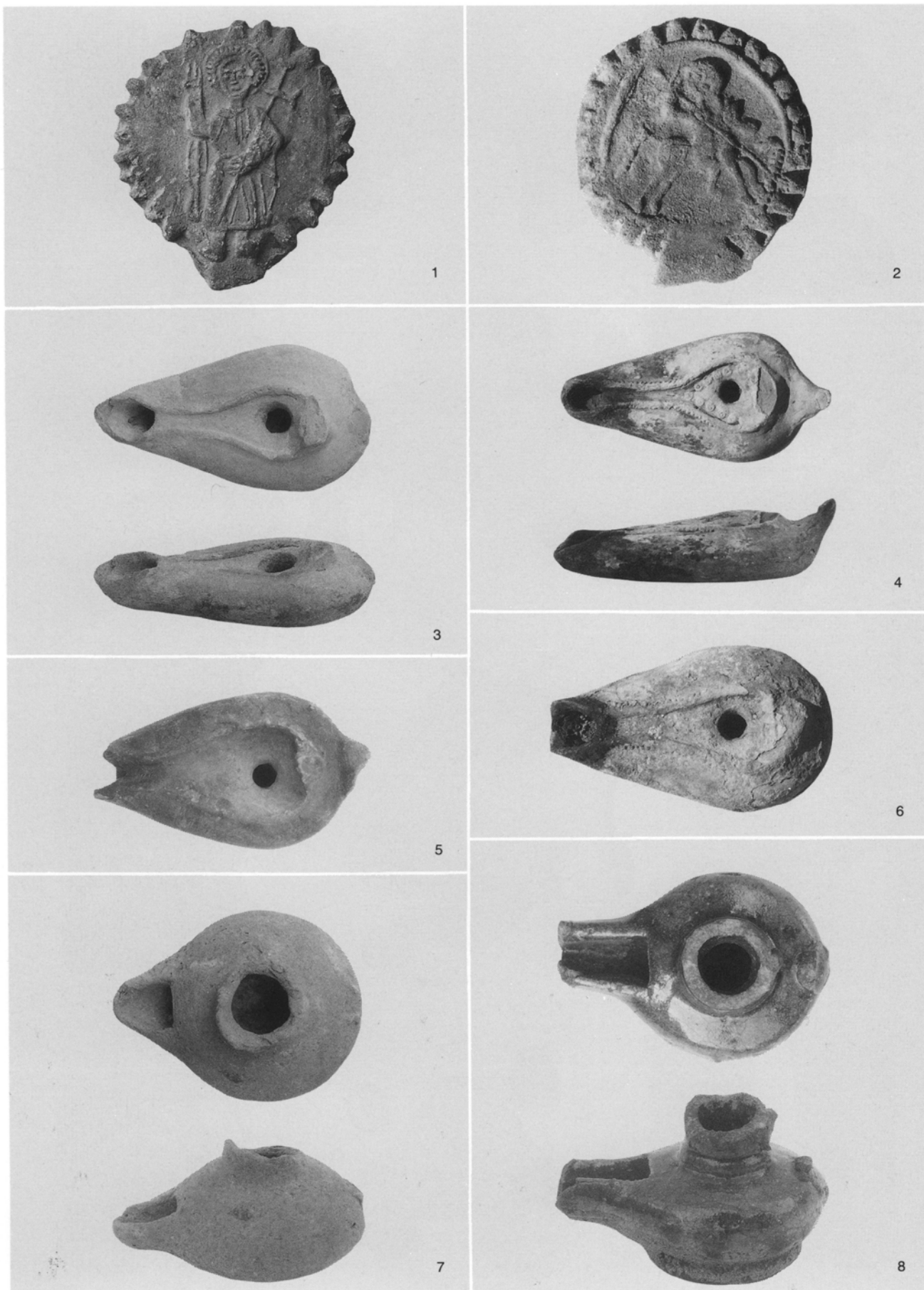
Pottery lamps.



Pottery lamps.




Pottery lamps.




Pottery lamps.




Clay objects.




Amphora stoppers, except for no. 11.



Amphora stoppers.



Beads.



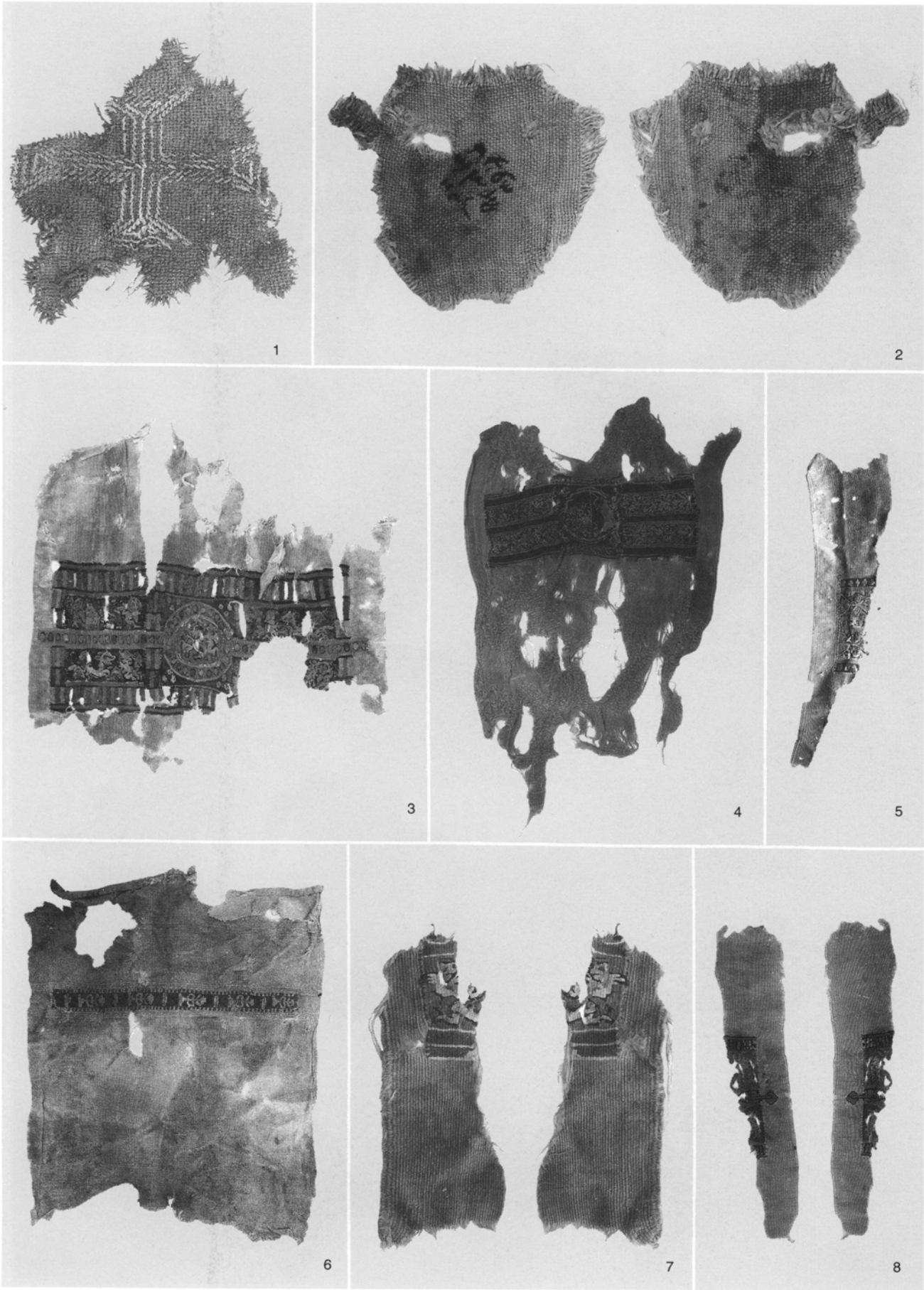
Beads, accessories, amulets and ushabti.



Scarabs, rings and faience.


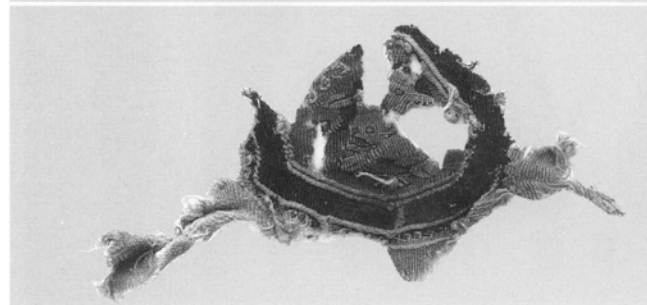
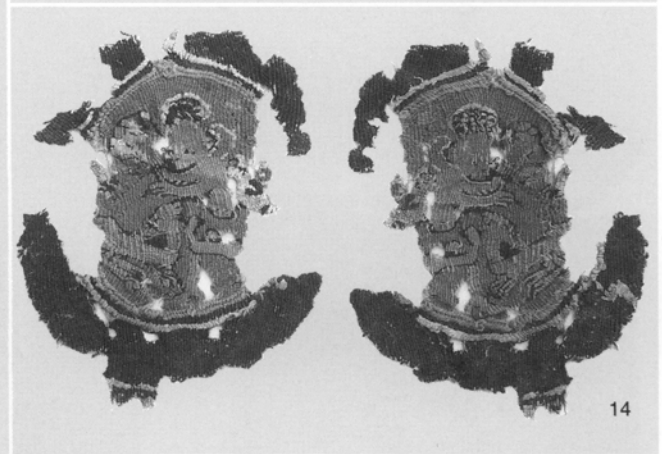
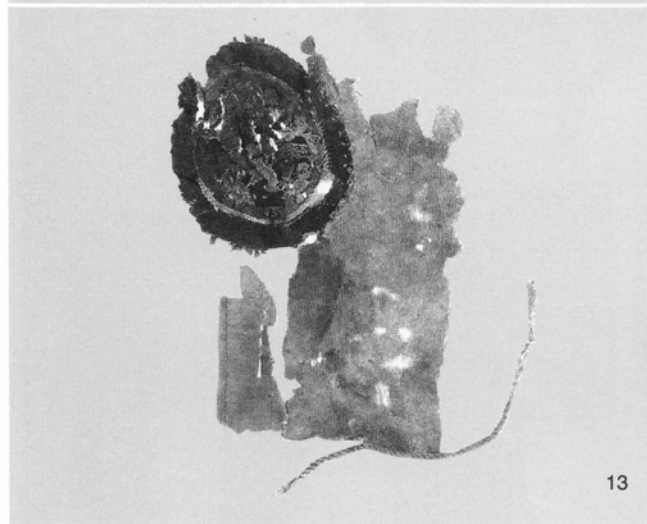

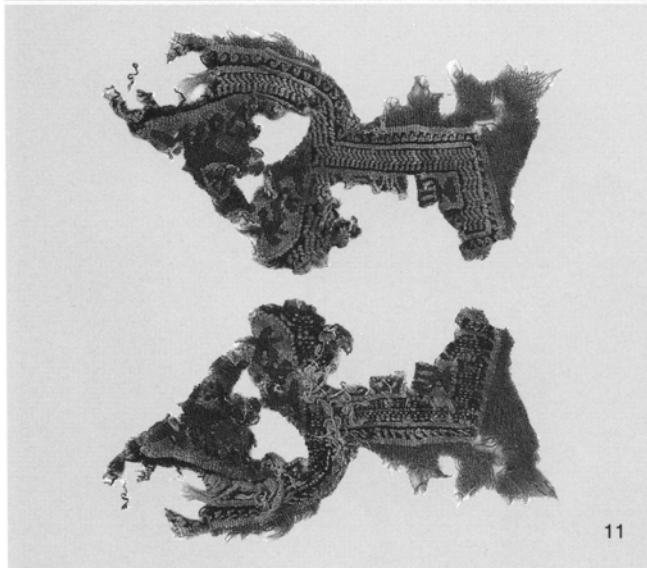
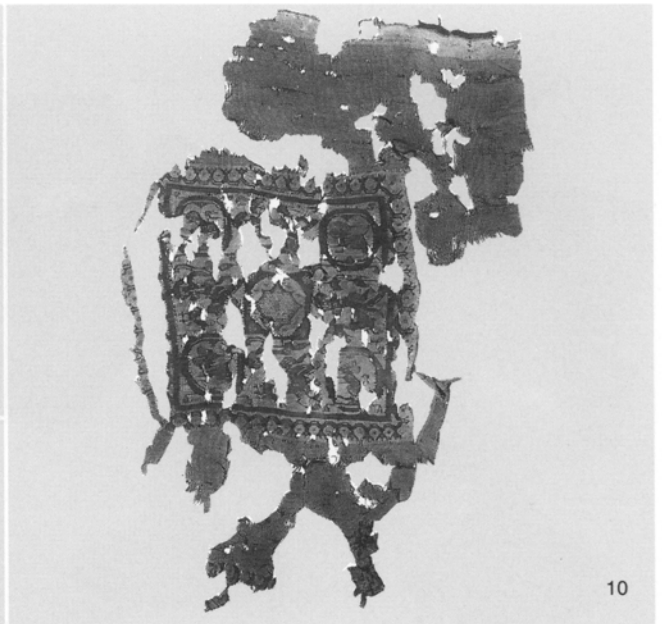
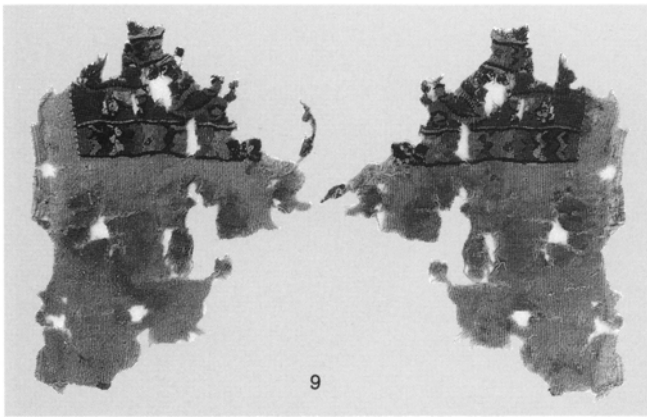


Glass vessels, amulets, accessories and beads.





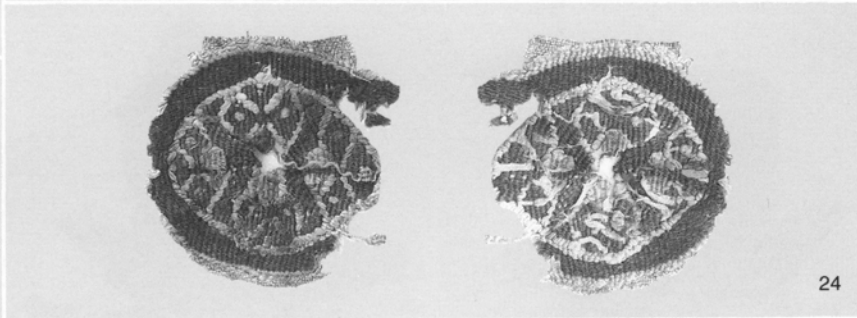





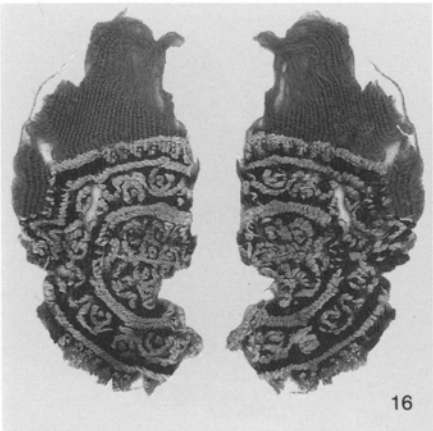
Coptic textiles.

(aligned in a warp-weft direction)



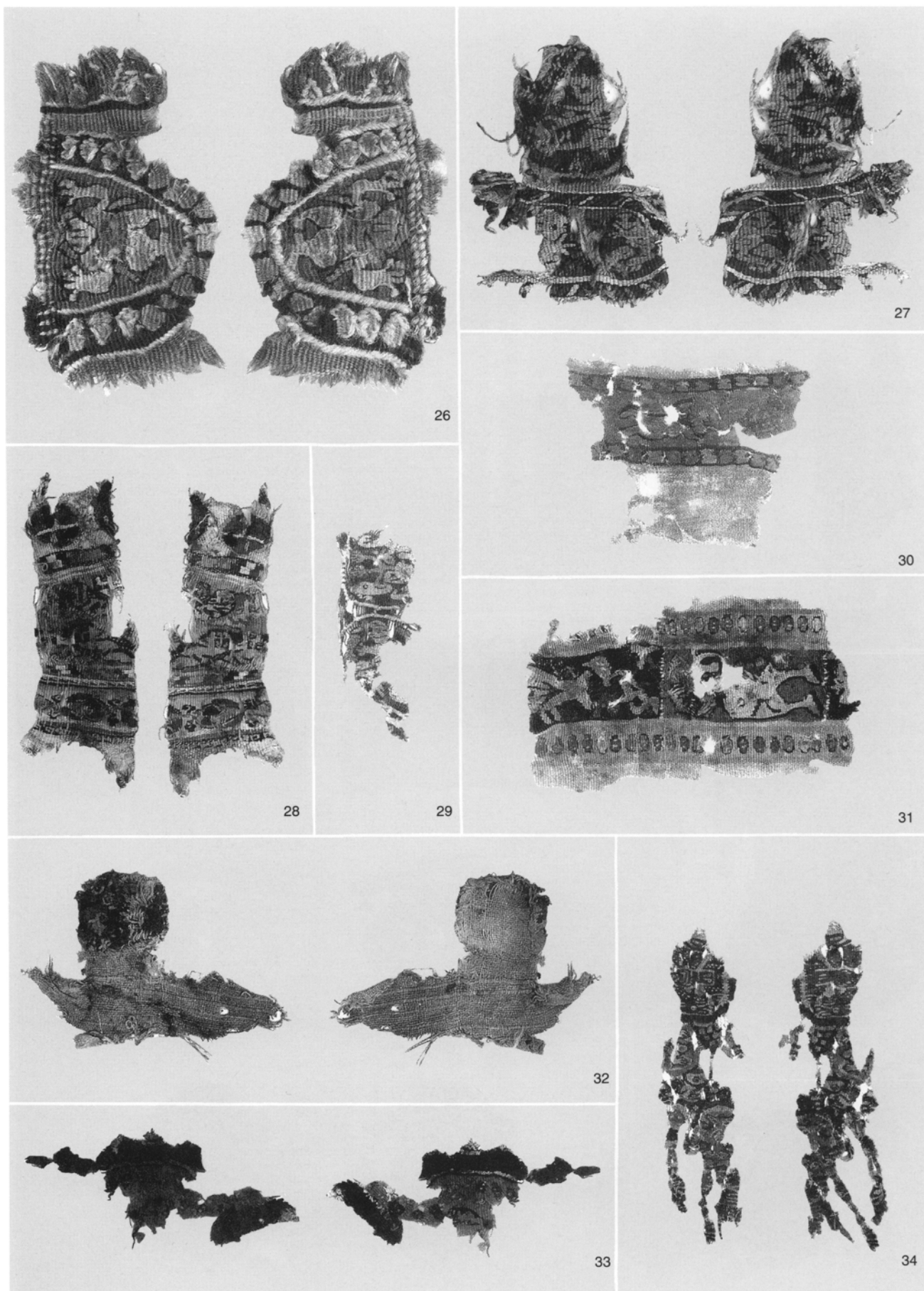
Coptic textiles.

(aligned in a warp-west direction)



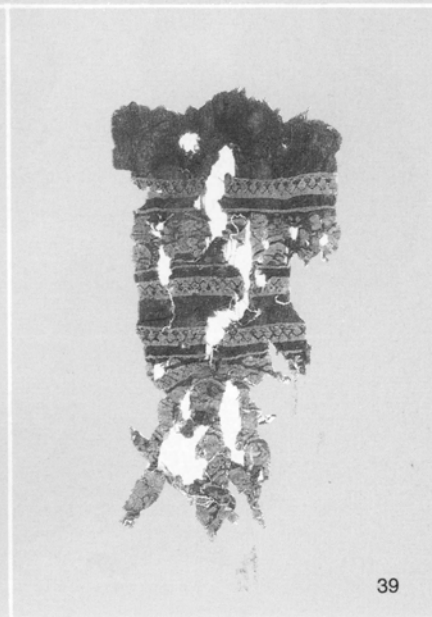



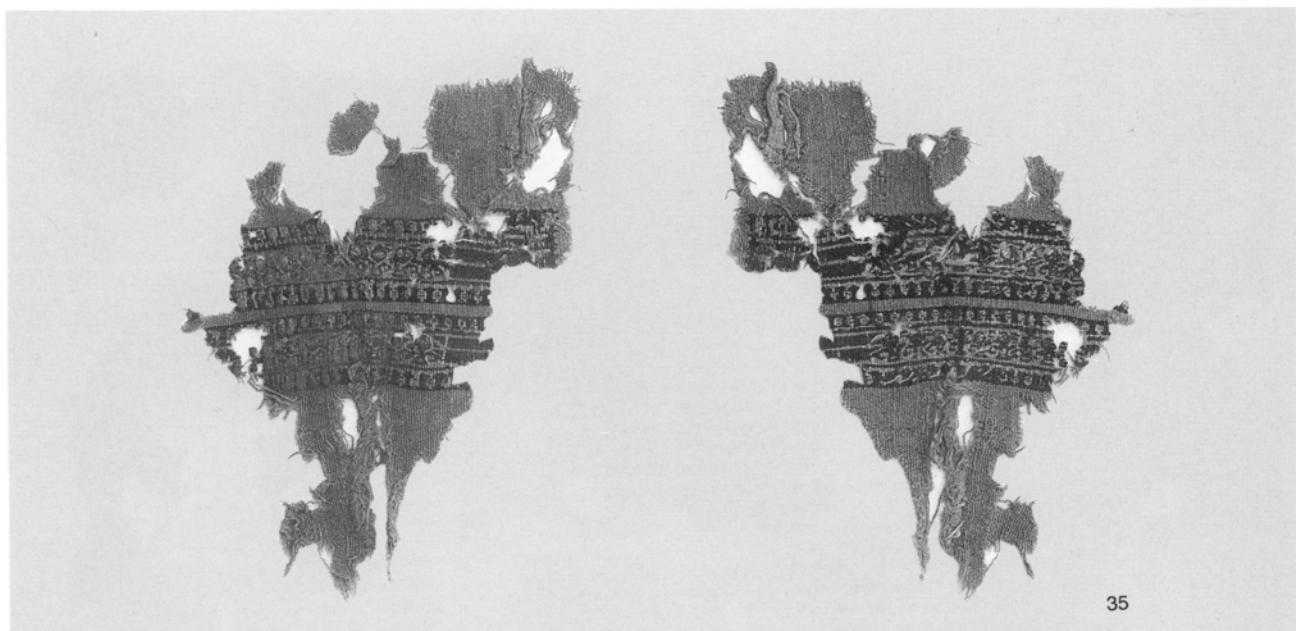
Coptic textiles.

(aligned in a warp-weft direction)



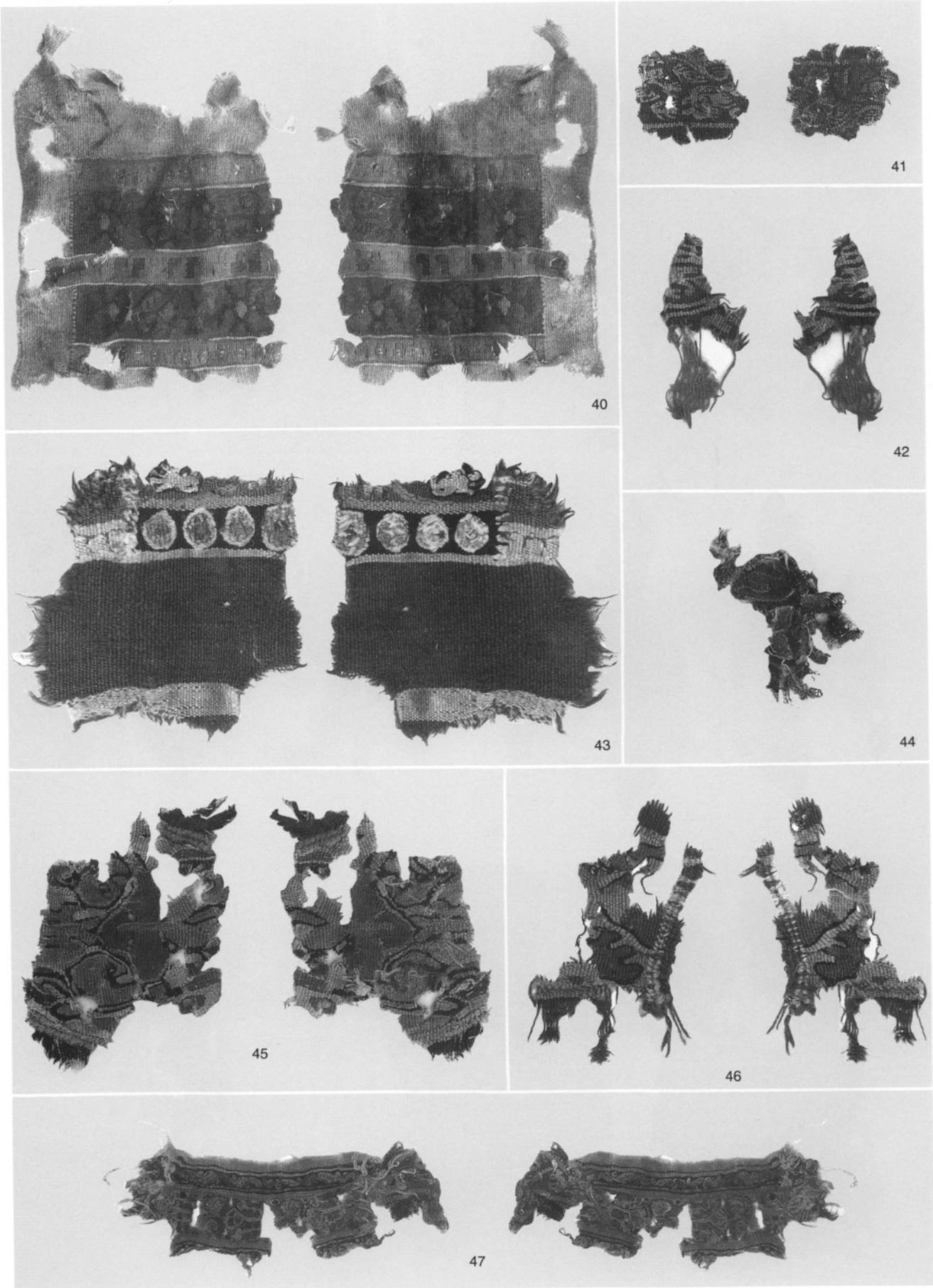
Coptic textiles.

(aligned in a warp-weft direction)




Coptic textiles.

(aligned in a warp-west direction)



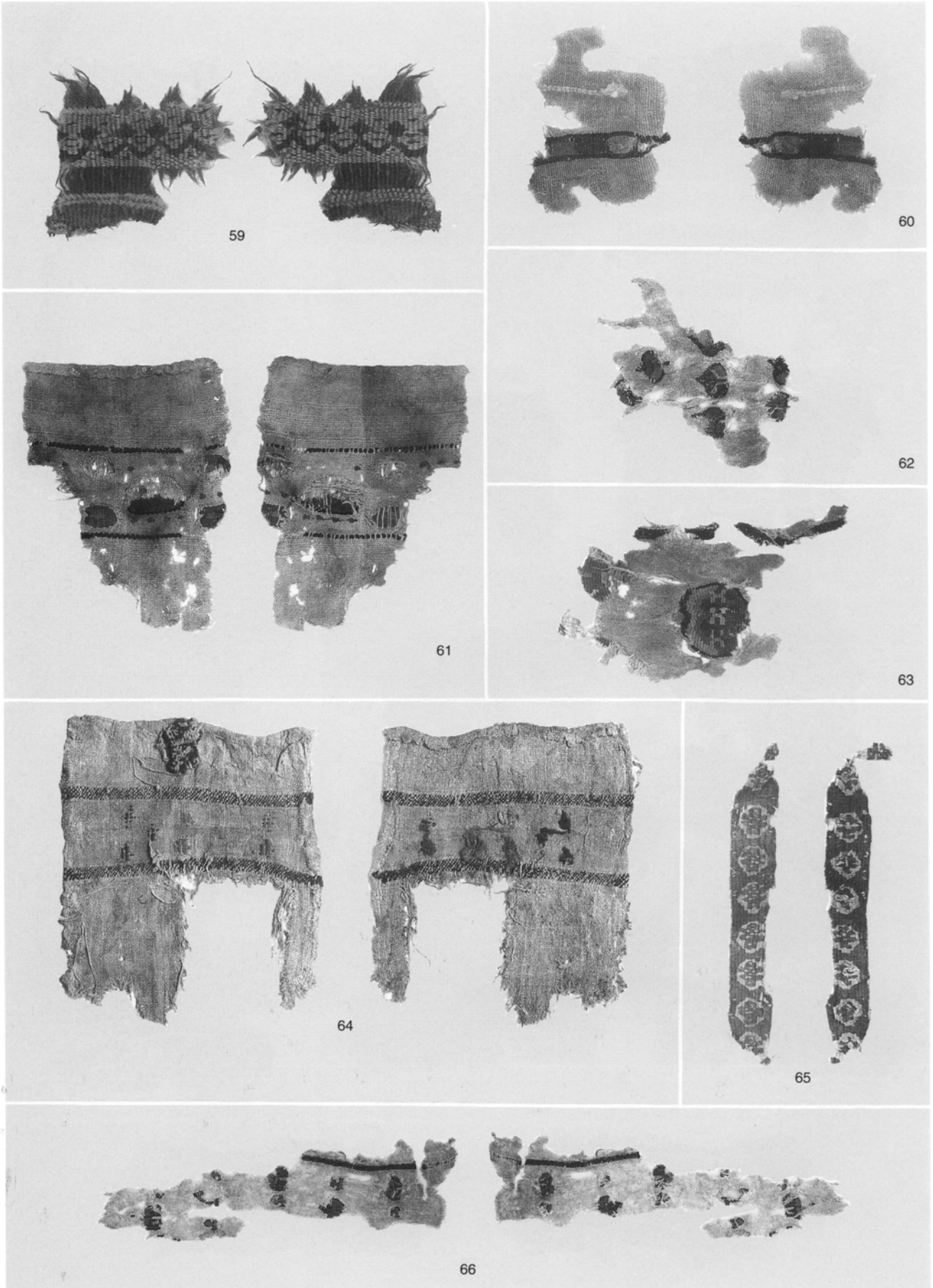
Coptic textiles.

(aligned in a warp-weft direction)



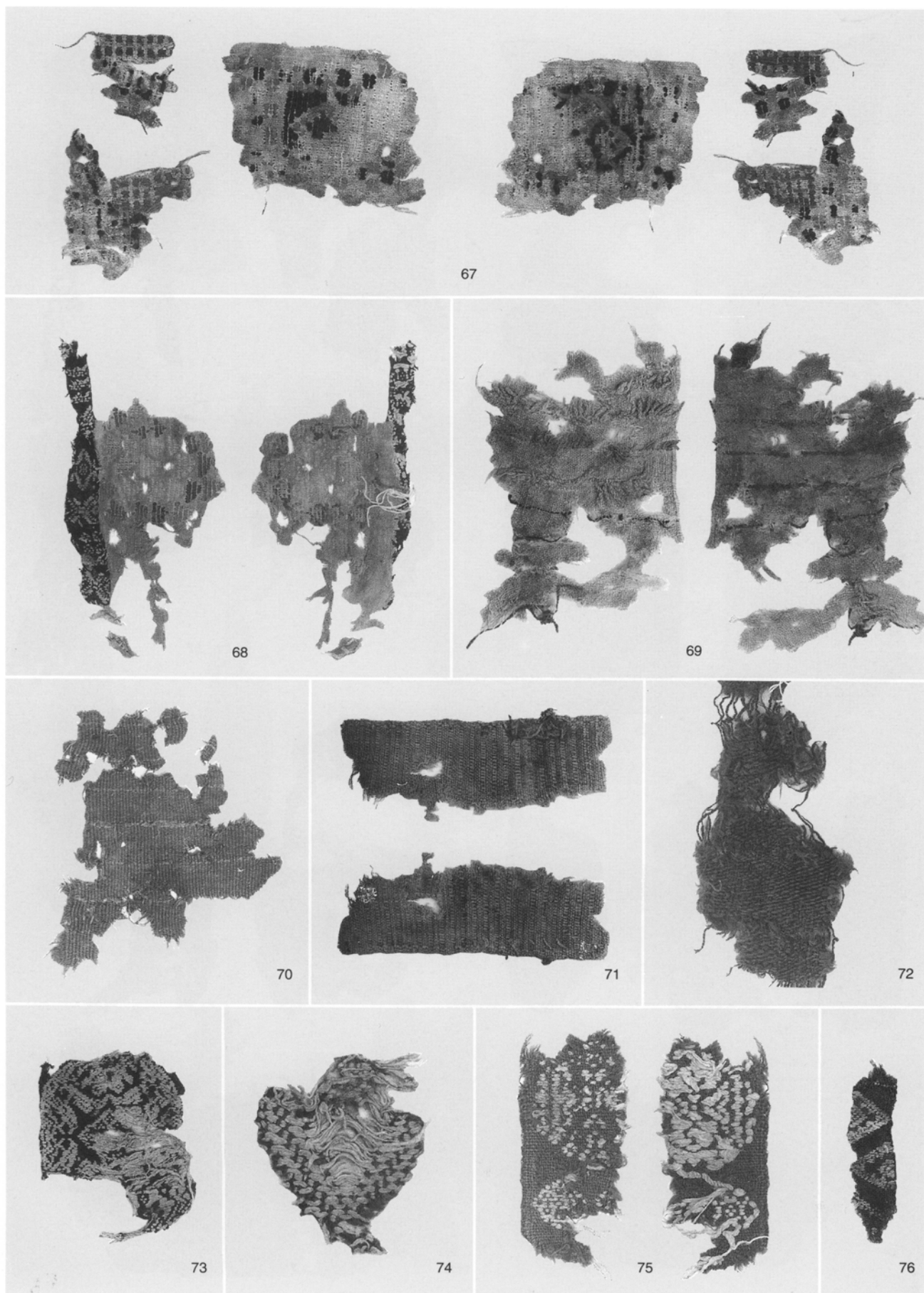
Coptic textiles.

(aligned in a warp-weft direction)



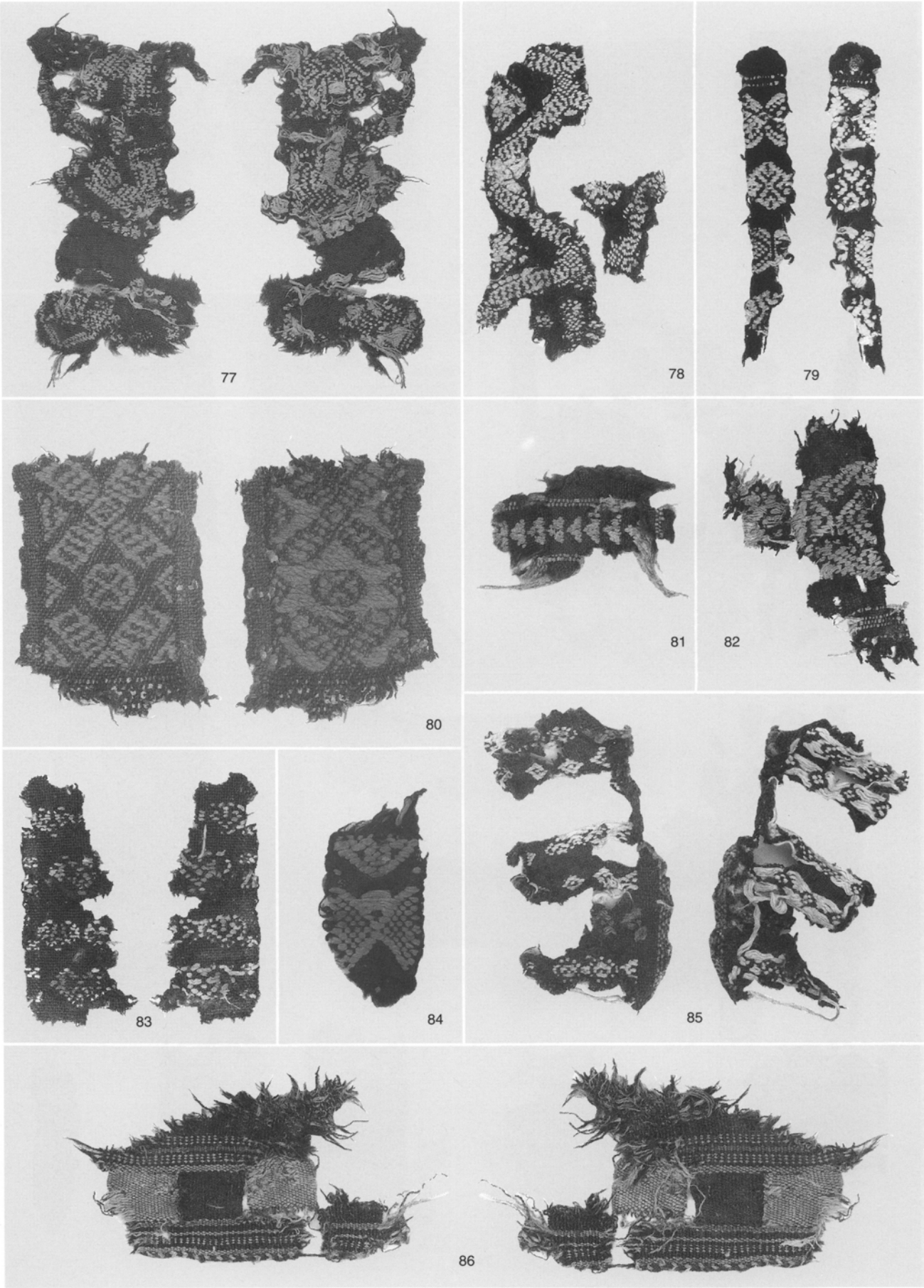
Coptic textiles.

(aligned in a warp-weft direction)




Coptic textiles.

(aligned in a warp-weft direction)



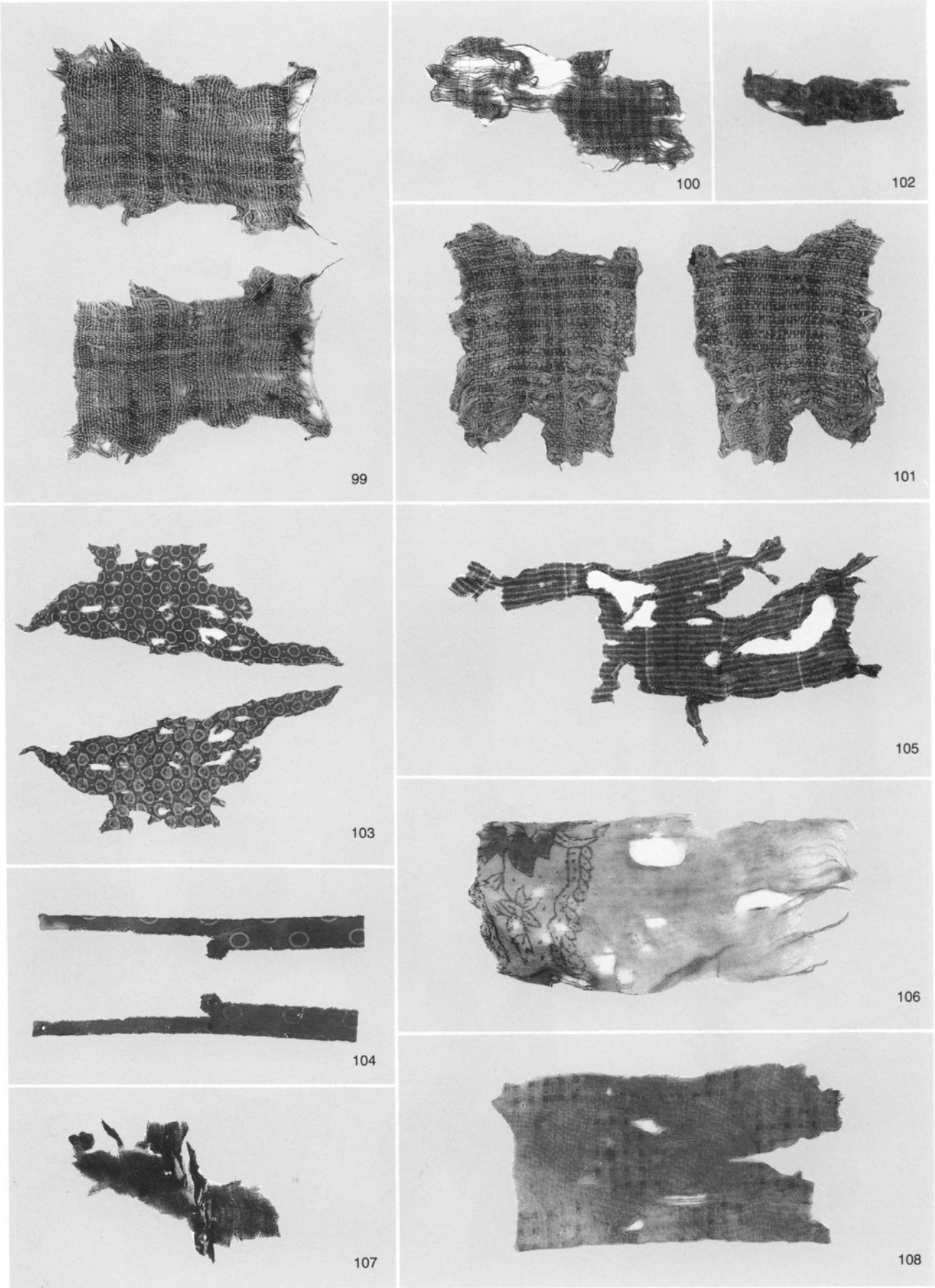
Coptic textiles.

(aligned in a warp-weft direction)









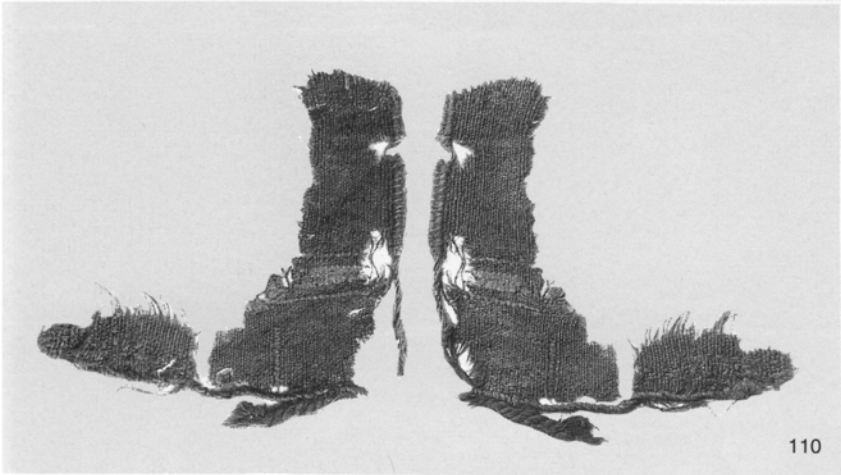
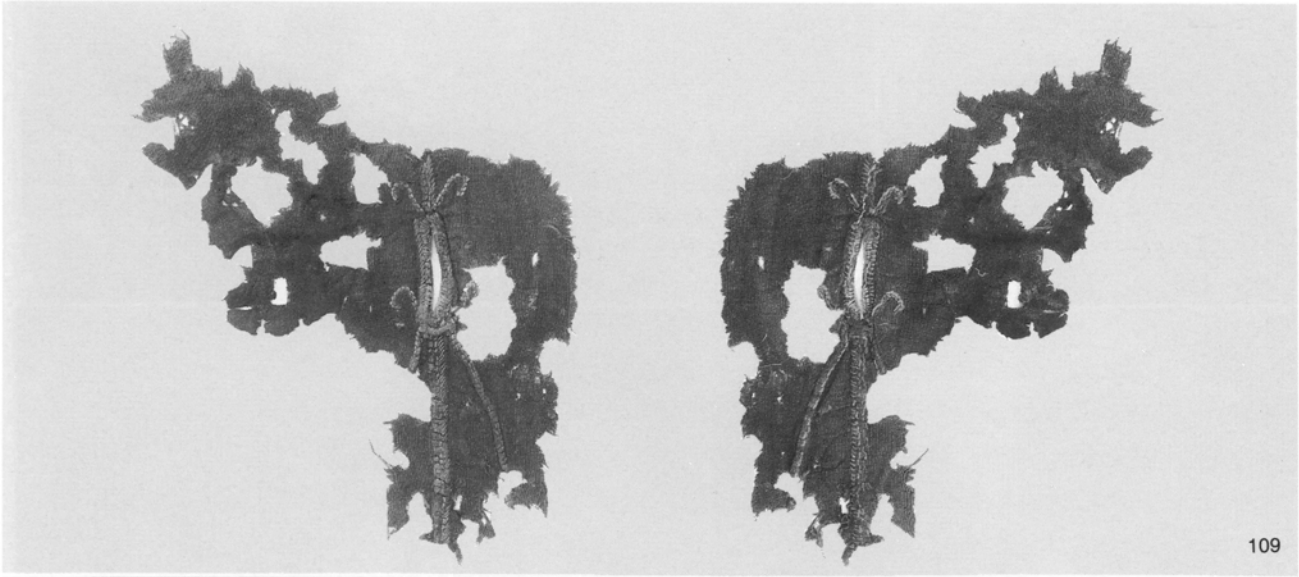
Coptic textiles.

(aligned in warp-weft direction)



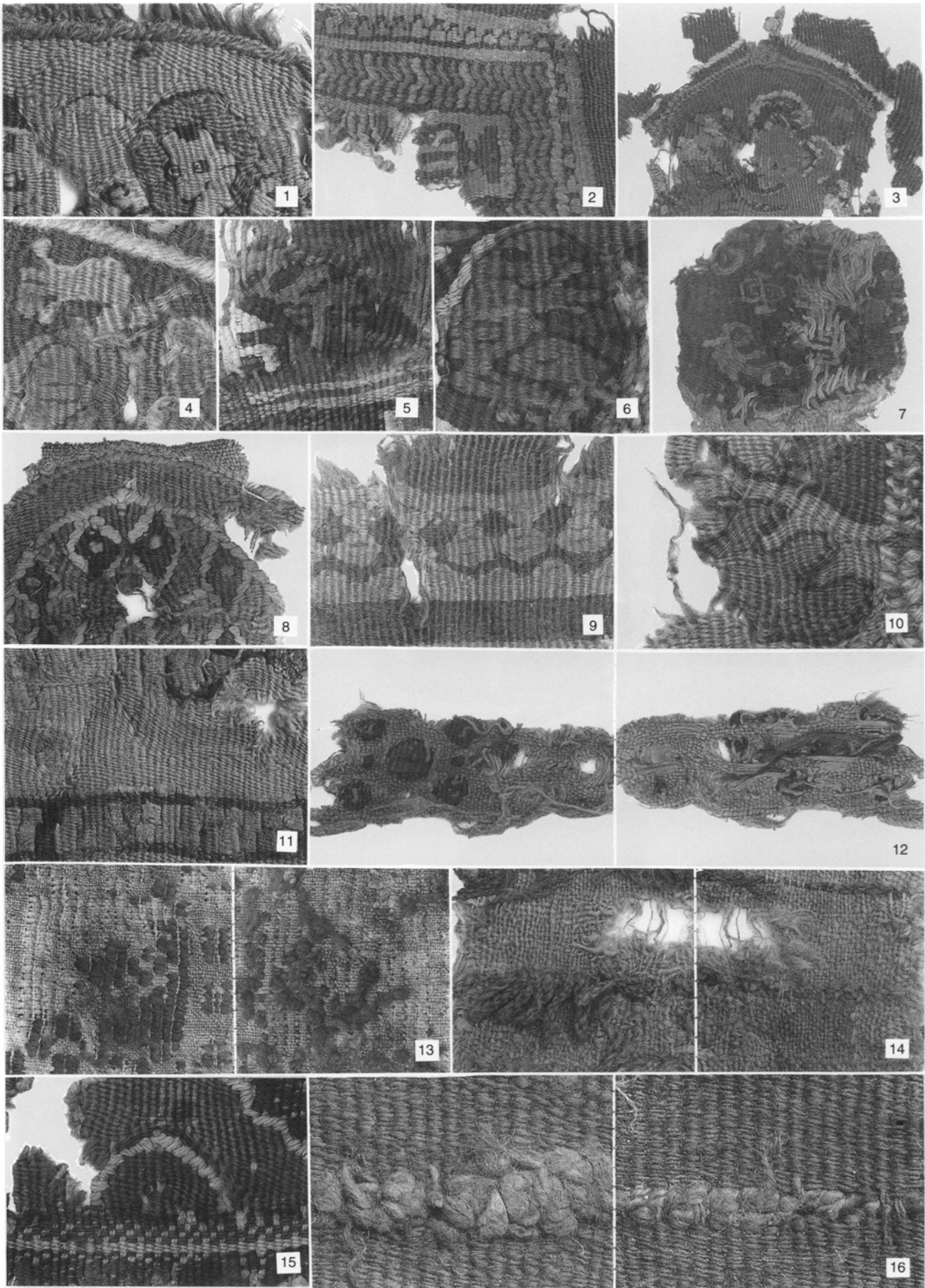
Coptic textiles.

(aligned in a warp-weft direction)



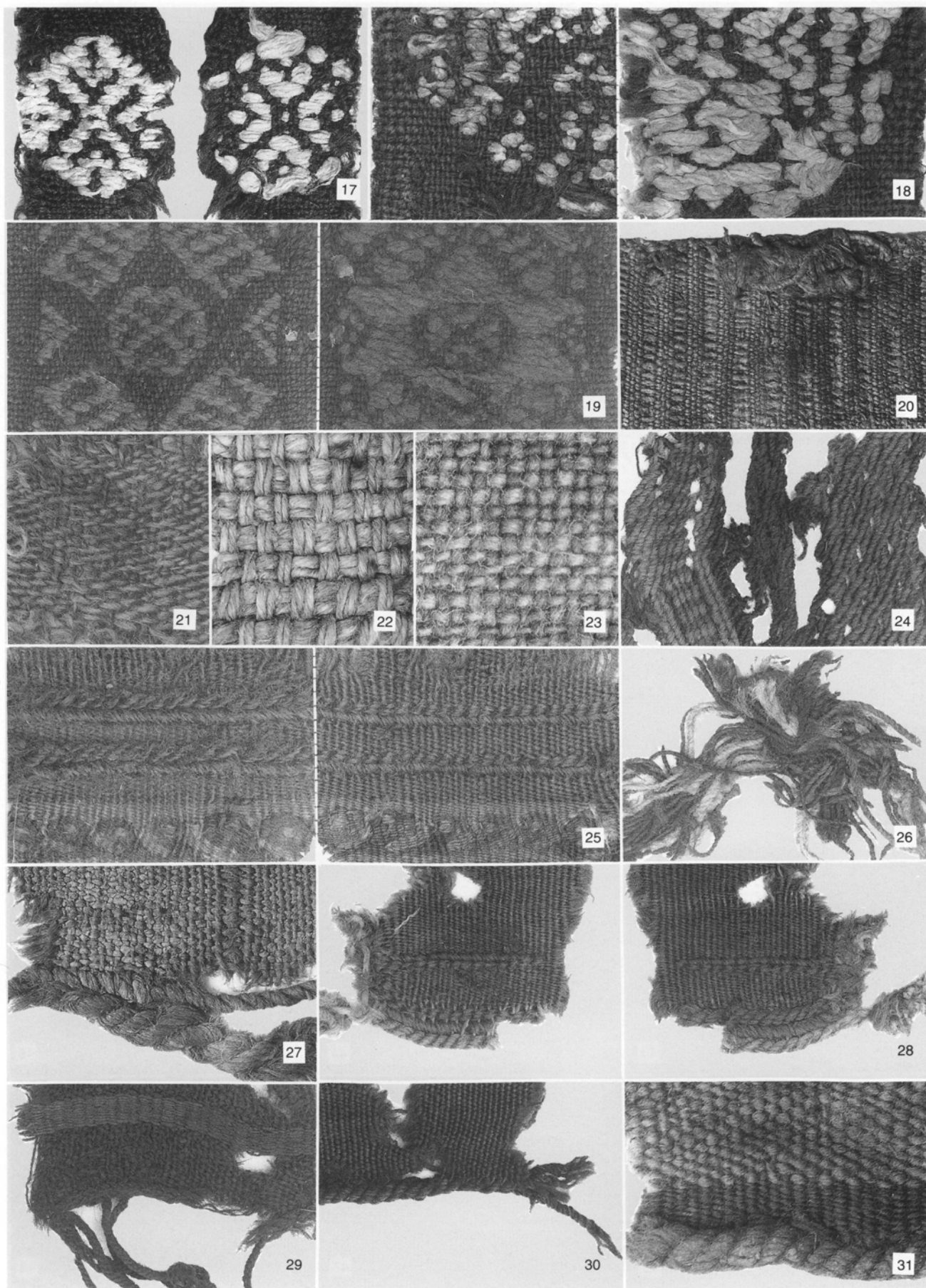
Coptic textiles.

(aligned in a warp-weft direction)




Coptic textiles.

(close-up photos)




Coptic textiles.

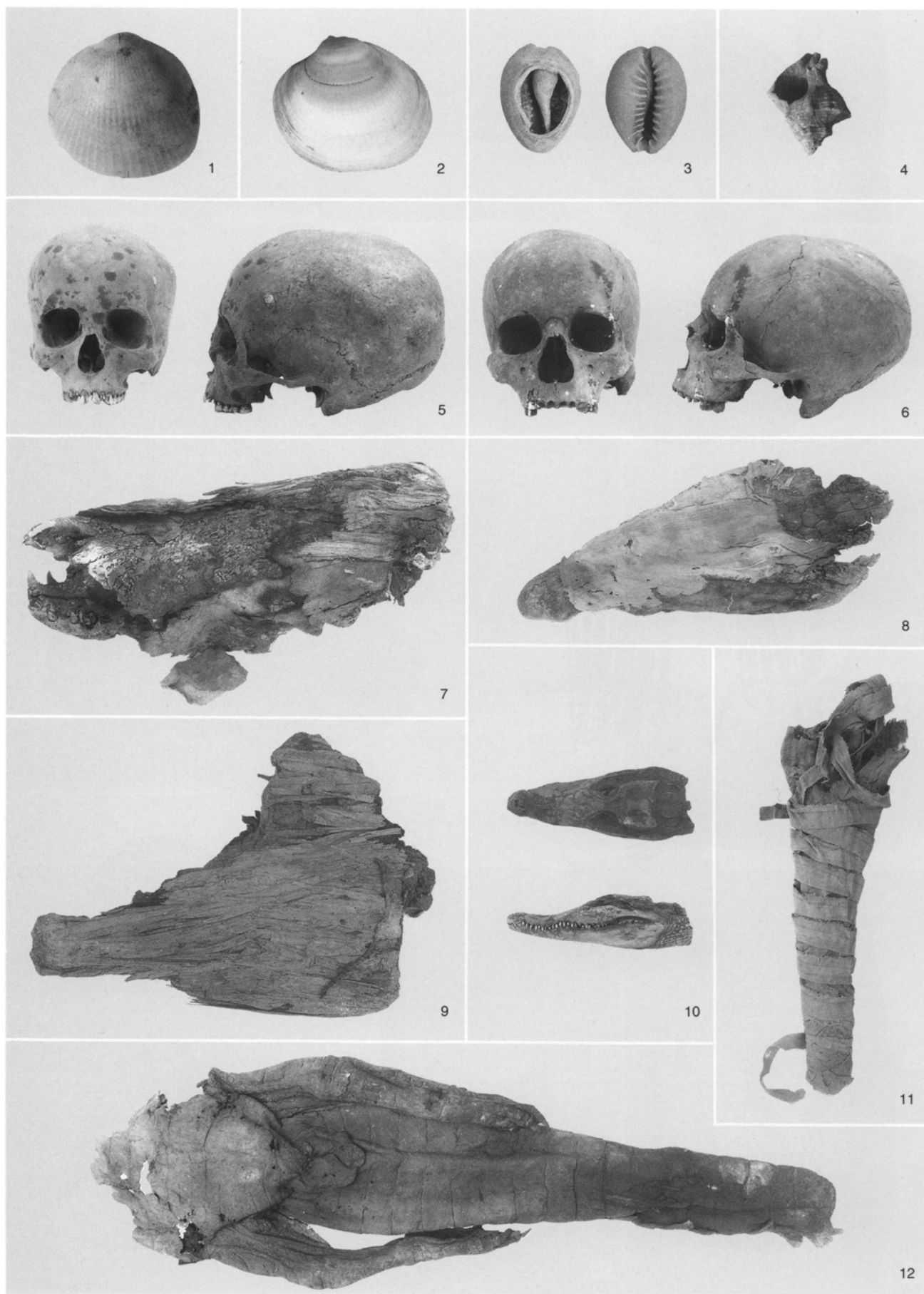
(close-up photos)



Coptic textiles, except for No. 42. (close-up and microscopic photos)



Baskets, other fiber works, bone and horn objects (Nos. 1~4: baskets and fiber works. Nos. 5~12: bone and horn objects).




Shells, skulls and crocodile mummies.




Stelae.




Stele and stone block with Pharaonic inscriptions.



Stone blocks with Pharaonic reliefs and inscriptions.




Stone blocks with Pharaonic reliefs and inscriptions.



Stone blocks with Pharaonic reliefs and inscriptions.



Stelae.



1



2



3




4




5


Stele and stone blocks with reliefs and inscriptions.




Stone construction blocks.



Stone construction blocks.




Stone construction blocks.



1

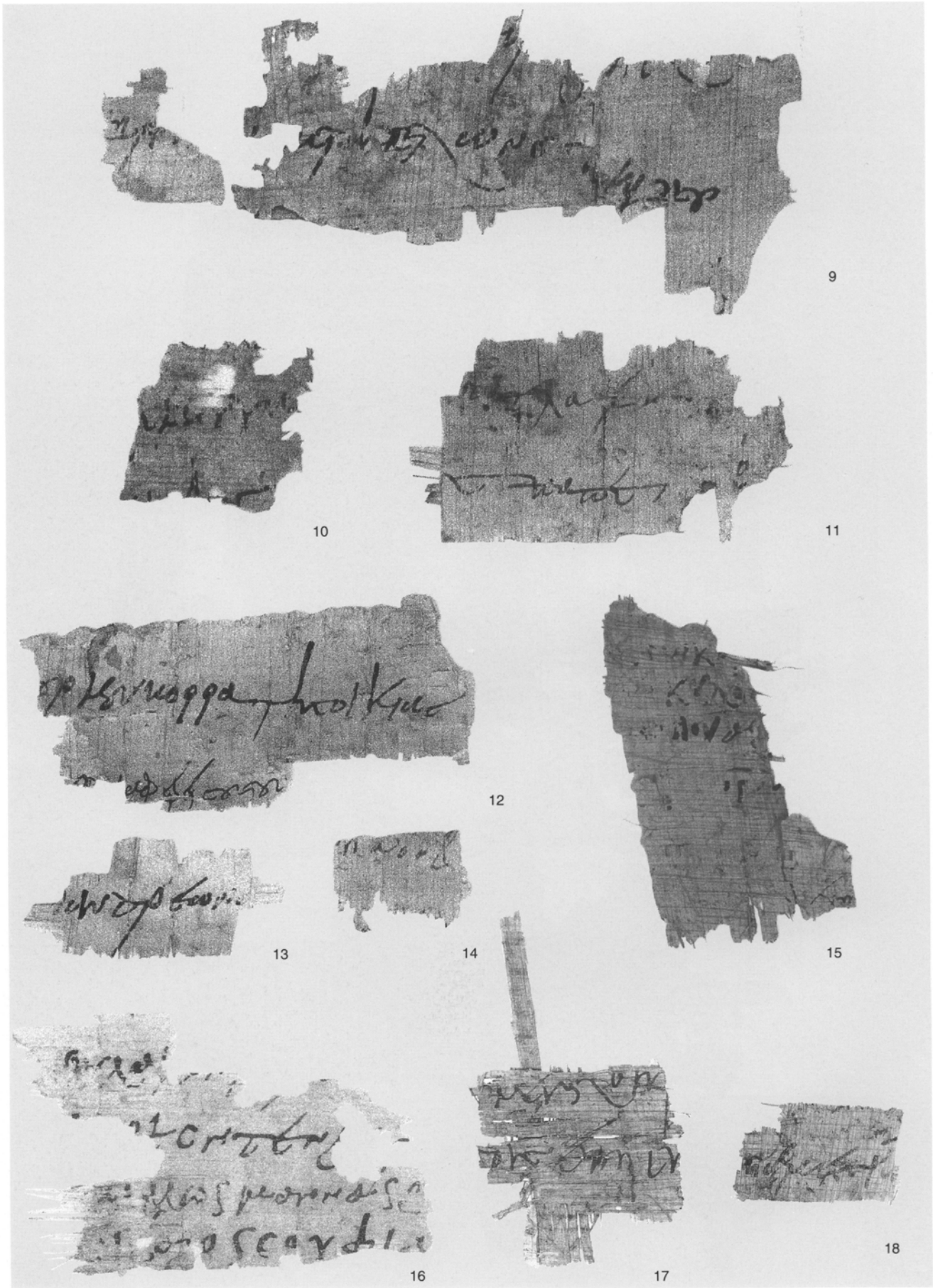
Papyrus No. 1.

(scale 71 %)



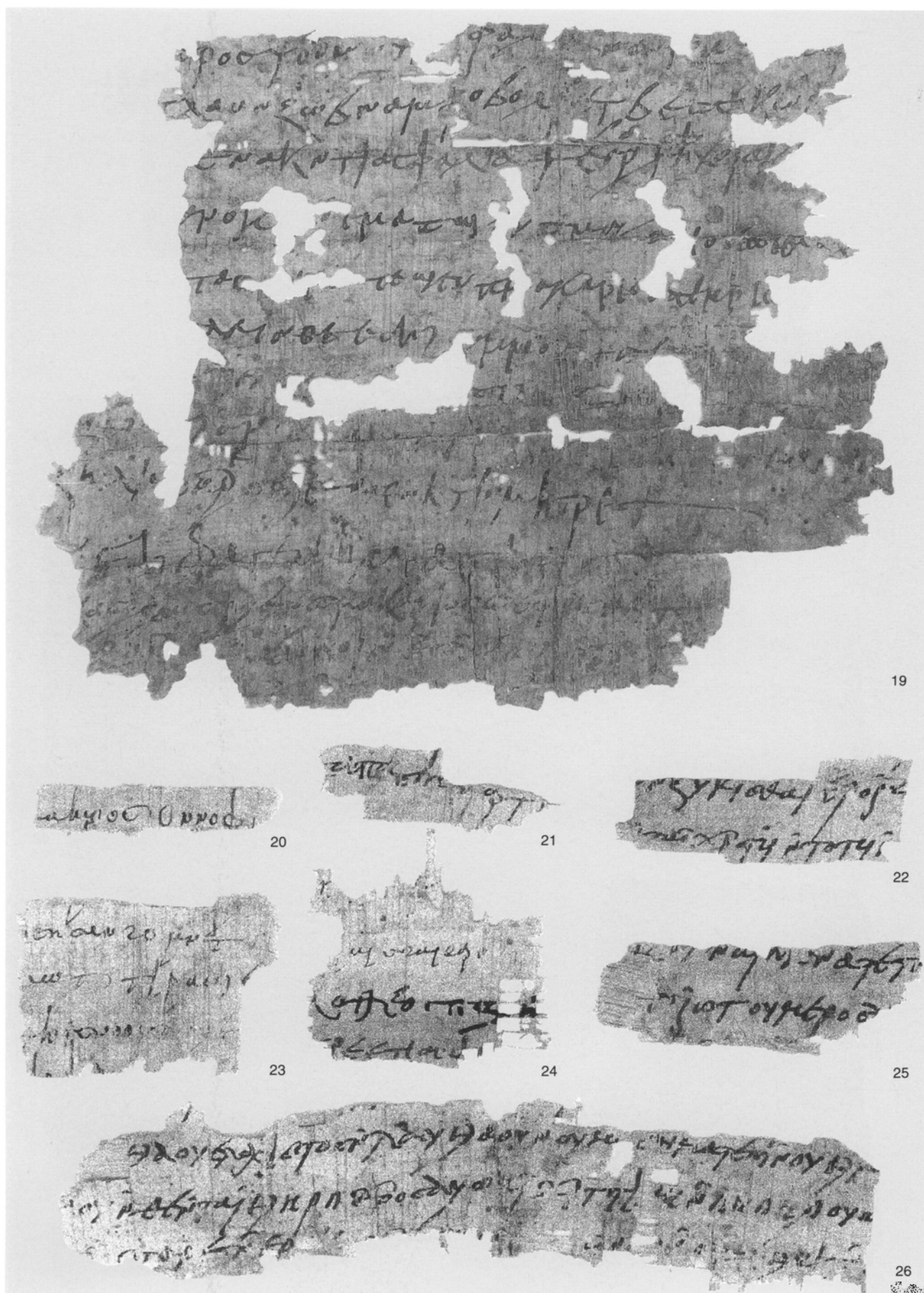
Papyri Nos. 2-5.

(actual size)




Papyri Nos. 9~18.

(actual size)




Papyri Nos. 19~26.

(disunited scales)




27



28




29




30



31



32



33

Papyri Nos. 32, 33.

(disunited scales)



[illegible]

Fragment of papyrus 36 showing several lines of Greek text in a cursive script. The text is partially obscured by damage and fragmentation.

Fragment of papyrus 36 showing several lines of Greek text in a cursive script. The text is partially obscured by damage and fragmentation.

36


Fragment of papyrus 37 showing a large section of text in a cursive script. The text is heavily damaged and fragmented, with significant portions missing.

Fragment of papyrus 37 showing a large section of text in a cursive script. The text is heavily damaged and fragmented, with significant portions missing.

37

Papyri Nos. 36, 37.

(disunited scales)



Papyri Nos. 38~42.

(scale 94 %)


A fragment of a papyrus scroll, showing a section of text written in Greek. The text is written in a cursive hand and is partially obscured by a large, dark, irregular stain or tear in the center. The visible text includes the words "καὶ ὁ κύριος" (and the Lord) and "ἐν τῇ πόλει" (in the city). The fragment is narrow and appears to be a strip cut from a larger scroll.

[Faint, illegible handwriting on aged paper]

44

[illegible]

[Fragmentary handwriting]



55

Fragment of a papyrus scroll, showing two lines of text in a cursive script. The text is written on a narrow strip of papyrus, which is heavily damaged and torn. The script is dark and appears to be a form of ancient Greek or Latin. The fragment is labeled with the number 55 in the top right corner.

61

Fragment of a papyrus scroll, showing two lines of text in a cursive script. The text is written on a narrow strip of papyrus, which is heavily damaged and torn. The script is dark and appears to be a form of ancient Greek or Latin. The fragment is labeled with the number 61 in the top right corner.



...
 ...
 ...
 ...
 ...
 ...
 ...


67

...
 ...
 ...

68


...
 ...
 ...
 ...
 ...

69




Papyri Nos. 70~78.

(actual size)




Papyri Nos. 79~83.


(No. 83: scale 75%. Others : actual size)



84



85




87




86



88




89



90



91



92



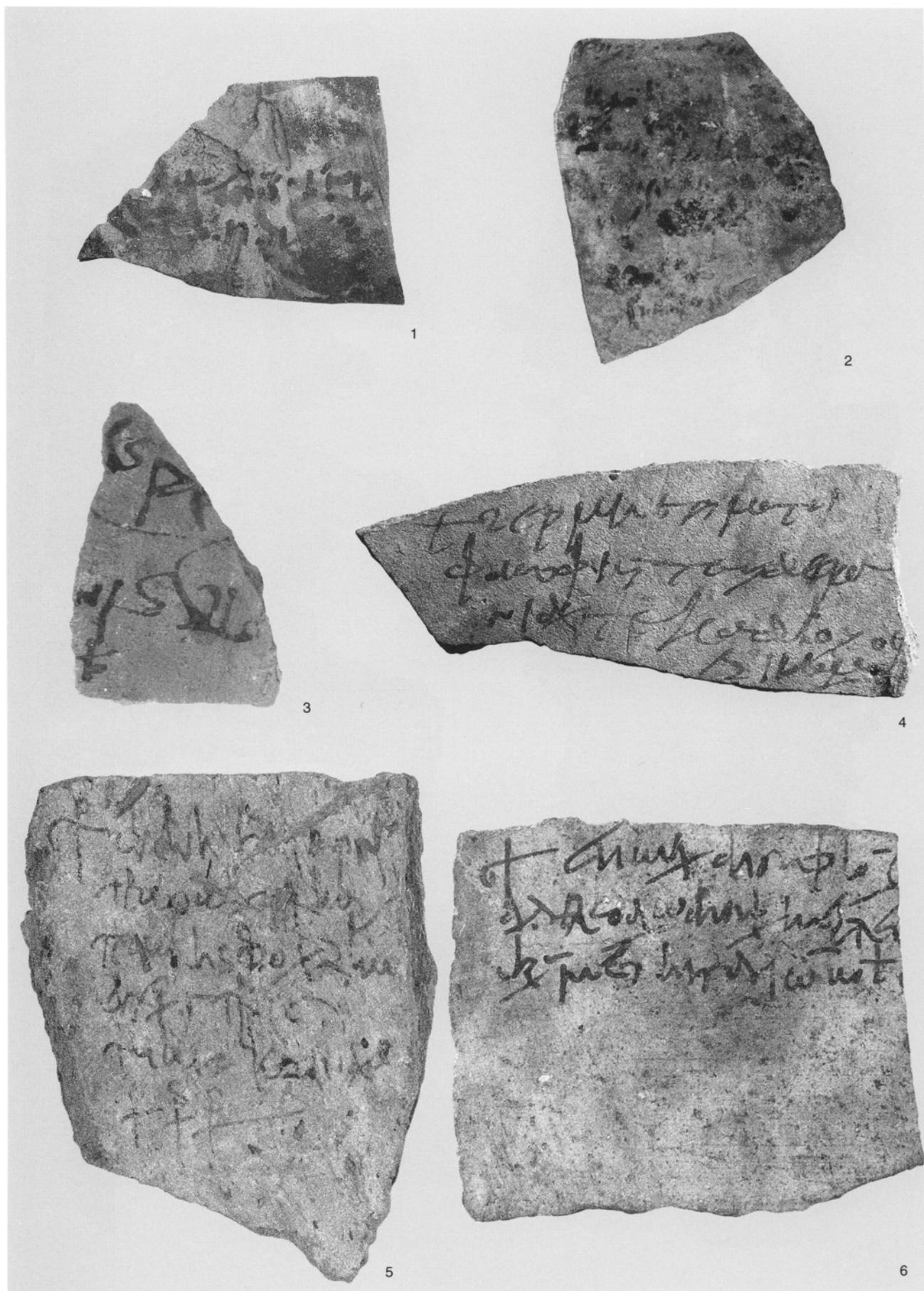
93

Papyri Nos. 92, 93.

Papÿ.

(disunited scales)

scæ




Ostraca Nos. 1~6.

(disunited scales)



7



8

Ostraca Nos. 7, 8.

(disunited scales)

+ coly not...
 hup dsh...
 opz st...
 hz u...
 ico d...

9

f...
 h...
 y...
 ...

10

...

11

...


12

...

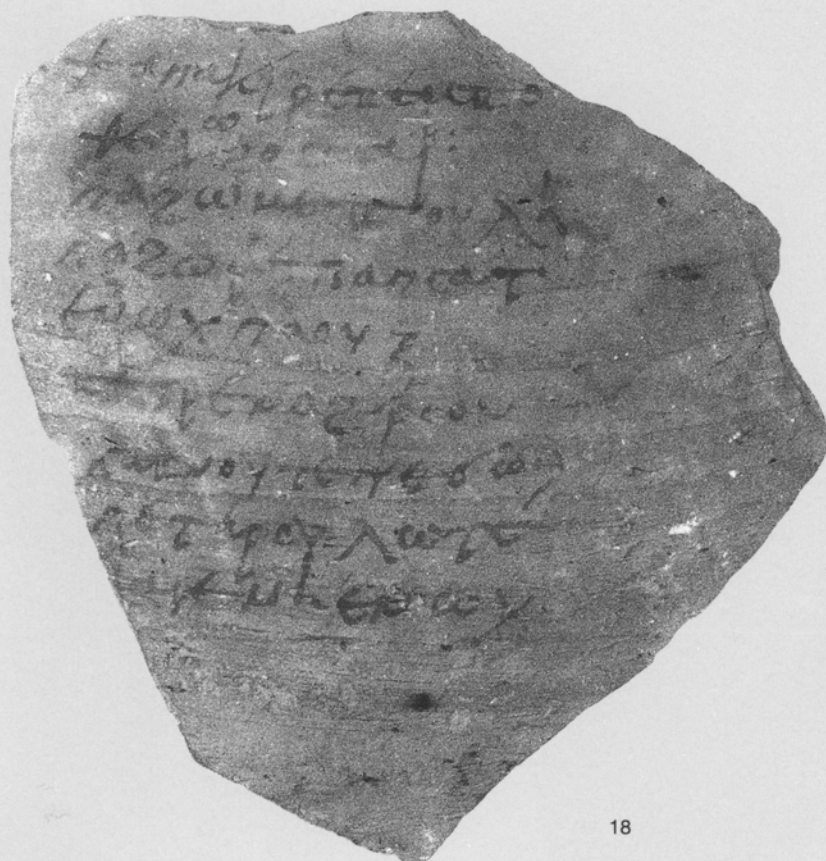
13




14




15



18



16



17



Ostrakon No. 19.

(scale 69 %)



Ostracon No. 20.

(scale 71 %)



Ostraca Nos. 21~27.

(disunited scales)



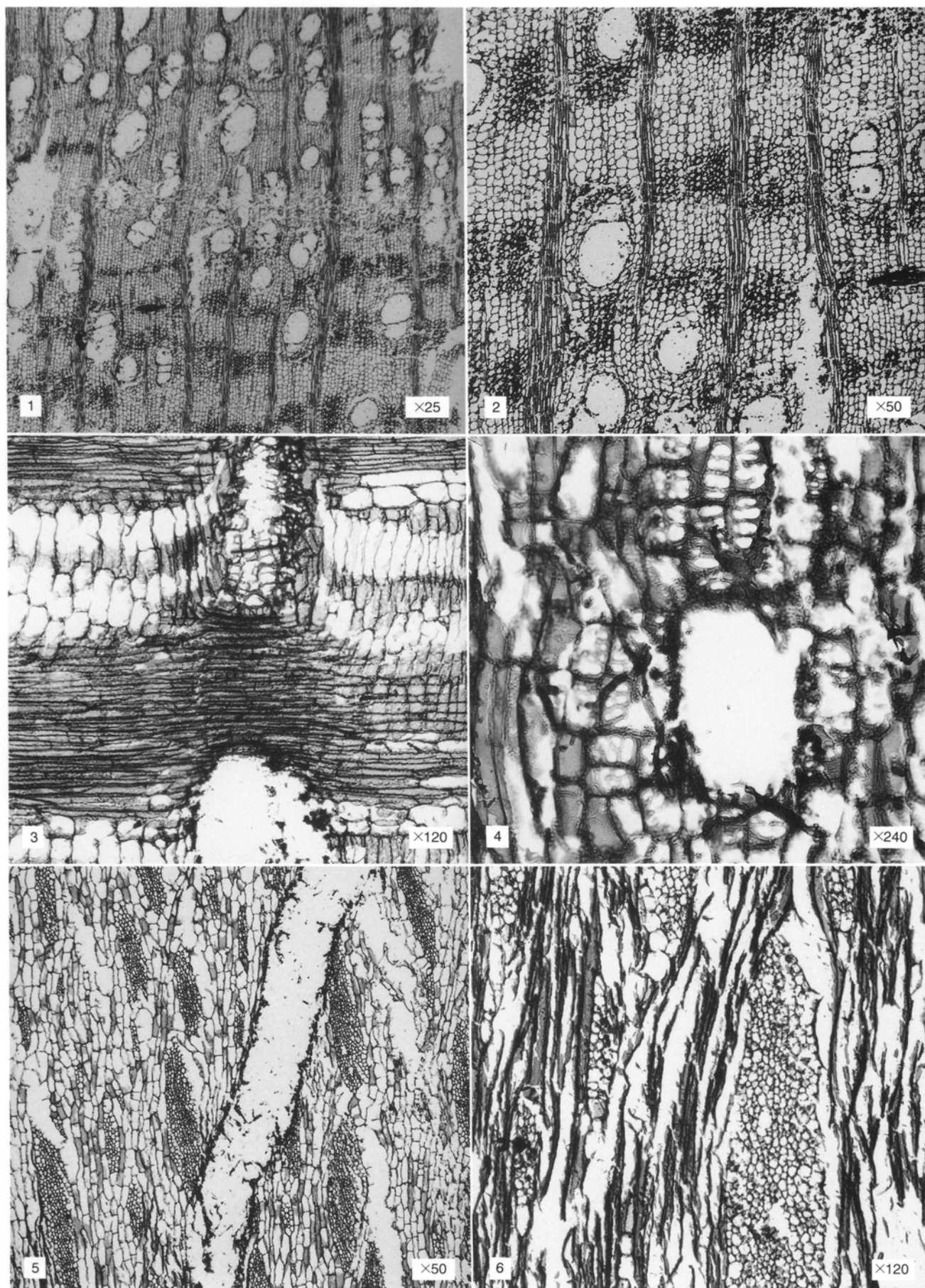
Parchment texts Nos. 1~3.

(actual size)



Parchment texts Nos. 4, 5, and Graffiti Nos. 1, 2.

(disunited scales)



Microscopic photos of wood. (*Ficus sp.*)

1 · 2: Cross section, 3 · 4: Radial section, 5 · 6: Tangential section

